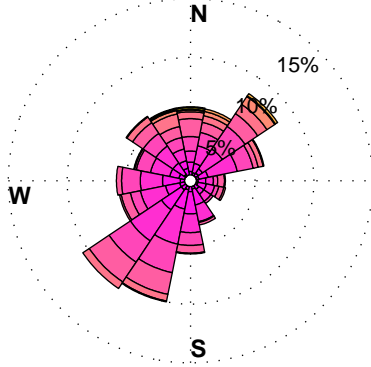
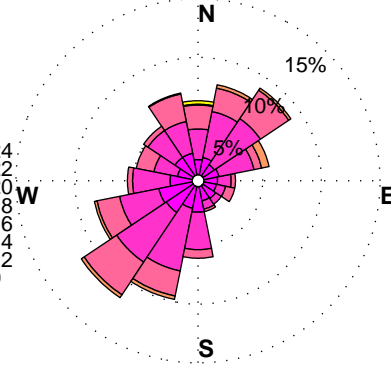


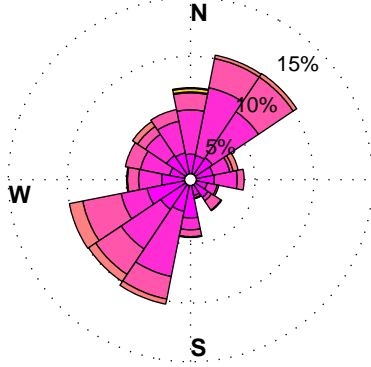
Altitude=0.2 km



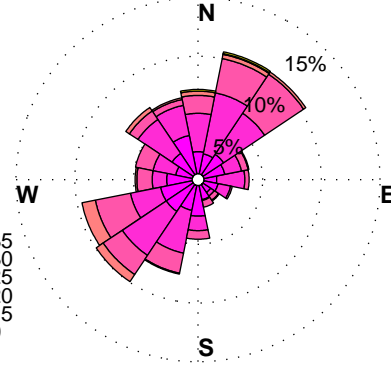
Altitude=0.4 km



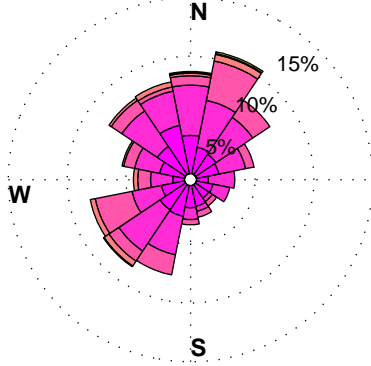
Altitude=0.6 km



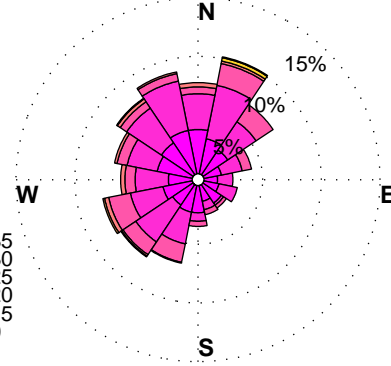
Altitude=0.8 km



Altitude=1 km



Altitude=1.2 km



WINDROSES. BELTSVILLE, MD WIND PROFILER. AUGUST, HOURS: 12 am to 3 am  
DATA: FROM 2010 to 2015